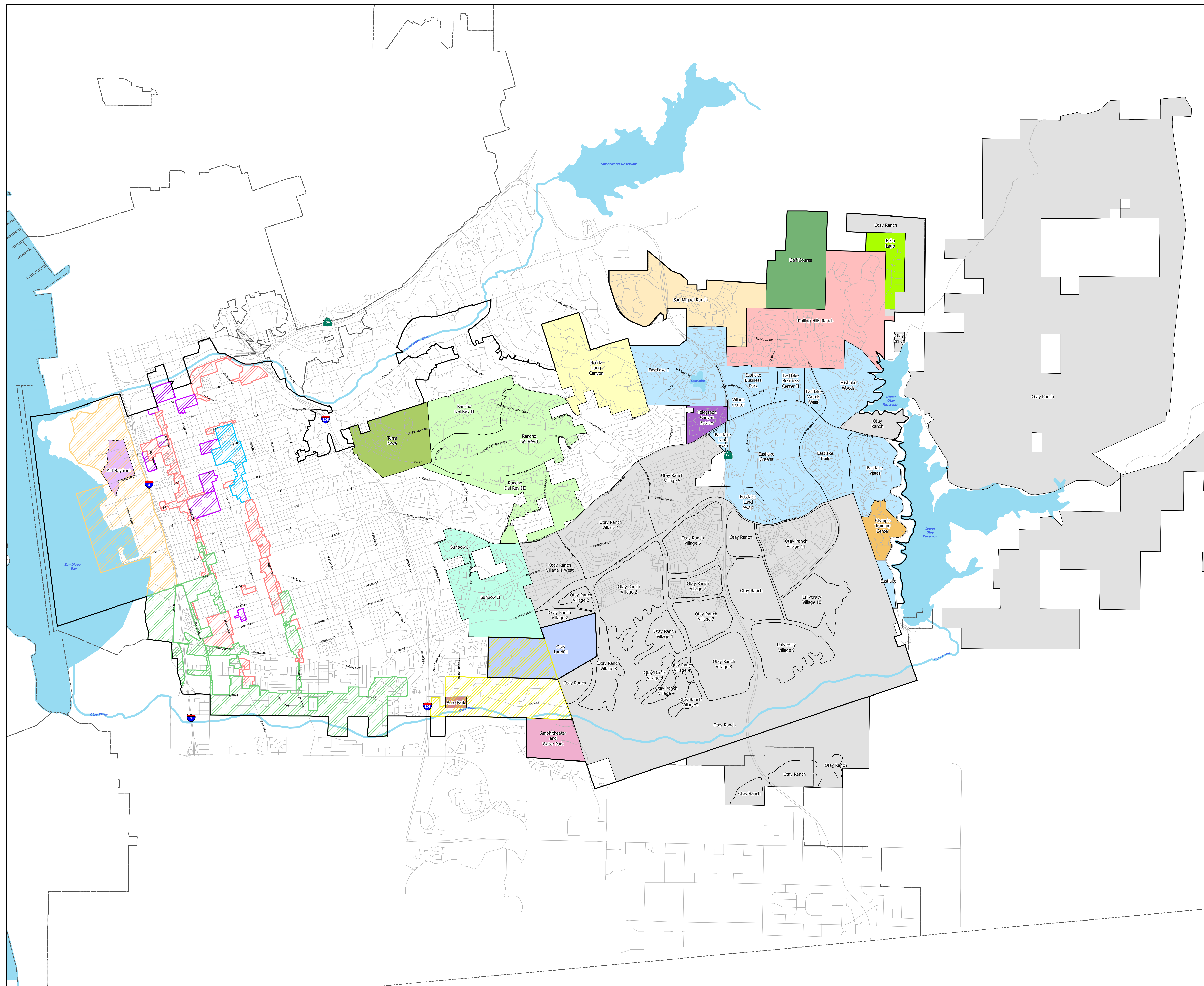
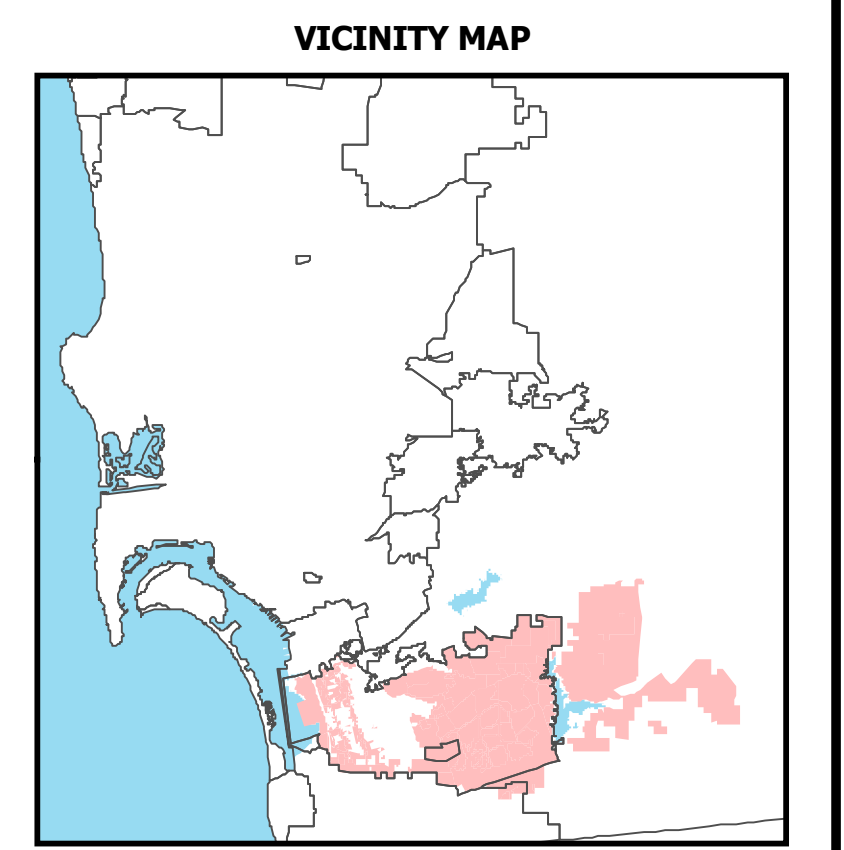
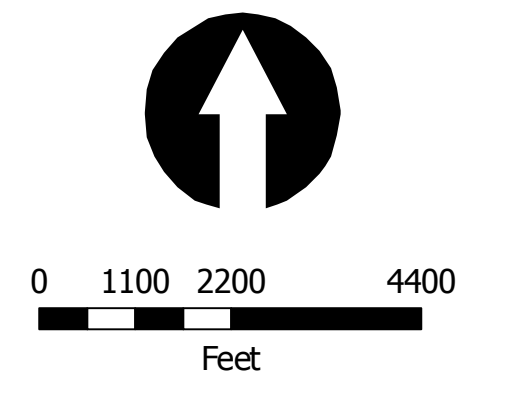


MAJOR PROJECTS WITH REDEVELOPMENT AREAS

City of Chula Vista



- LEGEND**
- City of Chula Vista
 - Major Projects**
 - Amphitheater and Water Park
 - Auto Park
 - Bella Lago
 - Bonita Long Canyon
 - EastLake
 - Golf Course
 - Mid-Bayfront
 - Olympic Training Center
 - Otay Ranch
 - Otay Landfill
 - Rancho Del Rey
 - Rolling Hills Ranch
 - San Miguel Ranch
 - Sunbow
 - Telegraph Canyon Estates
 - Terra Nova
 - Village Center
 - Redevelopment Areas**
 - Added Area
 - Bayfront
 - Otay Valley Road
 - Southwest
 - Town Centre I
 - Town Centre II
 - Water Body
 - Stream



MAP NOTE:
 This map is intended for study only and should not be used for any other purpose. Information on this map is also subject to change (or revision) periodically. The City of Chula Vista does not guarantee the accuracy of information contained on this map and cautions against the use of this data in making land use decisions.

P:\Projects\PLANNING\MajorProjects\MajorProject.mxd
 April 7, 2009 - 10:50 AM

