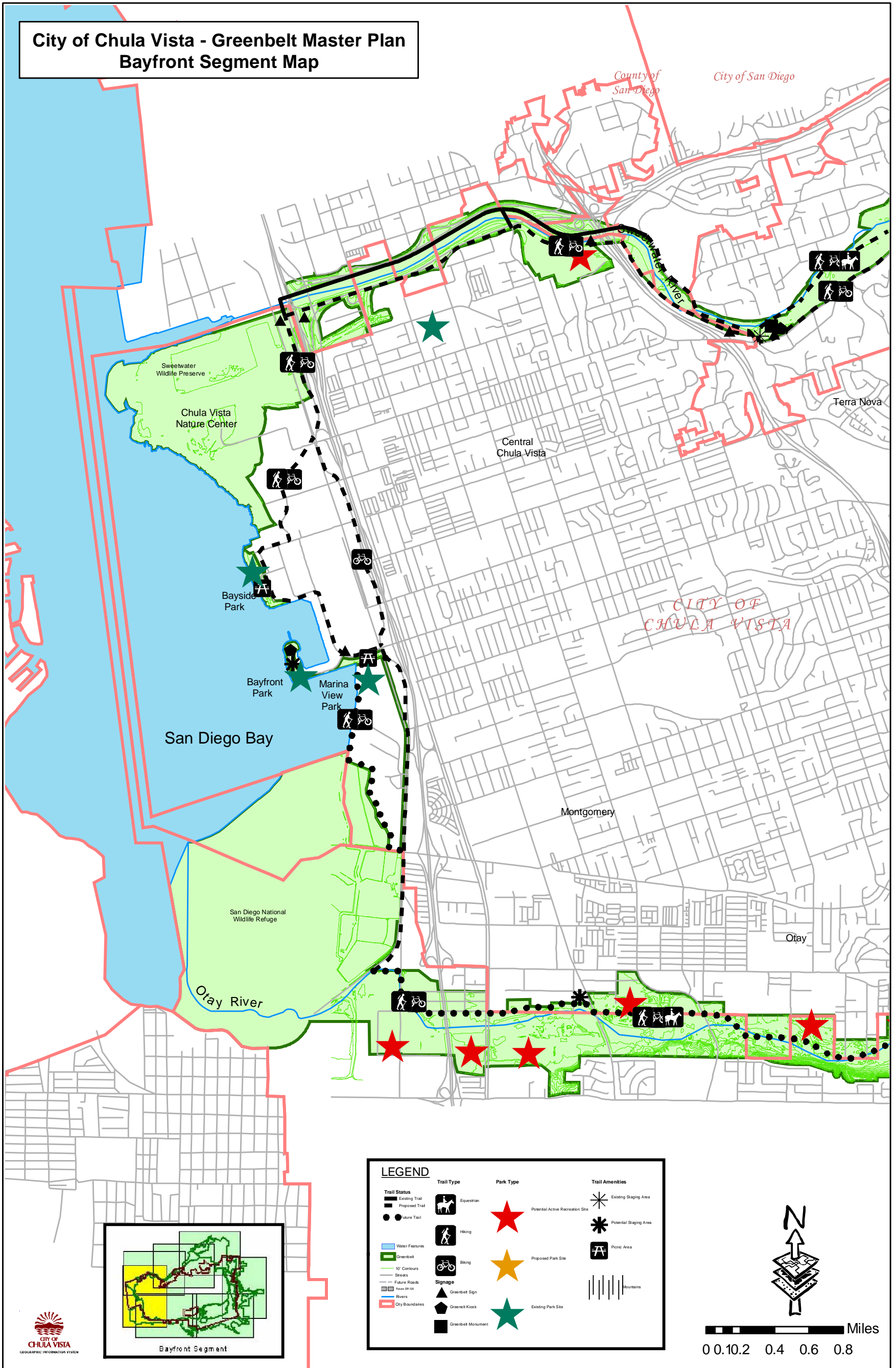
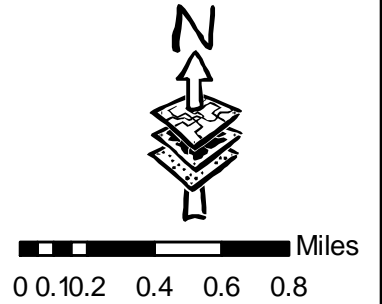
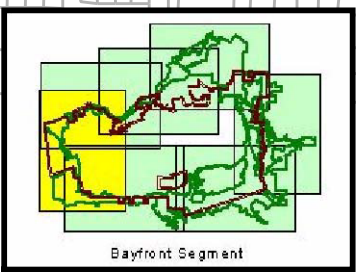


City of Chula Vista - Greenbelt Master Plan Bayfront Segment Map



LEGEND			
Trail Status	Trail Type	Park Type	Trail Amenities
Existing Trail (solid black line)	Equestrian (horse icon)	Potential Active Recreation Site (red star)	Existing Staging Area (asterisk icon)
Proposed Trail (dashed black line)	Hiking (hiker icon)	Proposed Park Site (yellow star)	Potential Staging Area (asterisk icon)
Future Trail (dotted black line)	Biking (bicycle icon)	Existing Park Site (green star)	Picnic Area (picnic table icon)
Water Features (blue area)	Signage		Mountains (vertical lines icon)
10' Contours (dashed green line)	Greenbelt Sign (triangle icon)		
Streets (grey line)	Greenbelt Kiosk (square icon)		
Future Roads (dashed grey line)	Greenbelt Monument (square icon)		
Future Station (square icon)			
Rivers (blue line)			
City Boundaries (red outline)			



Bayfront Segment (Figure 18)